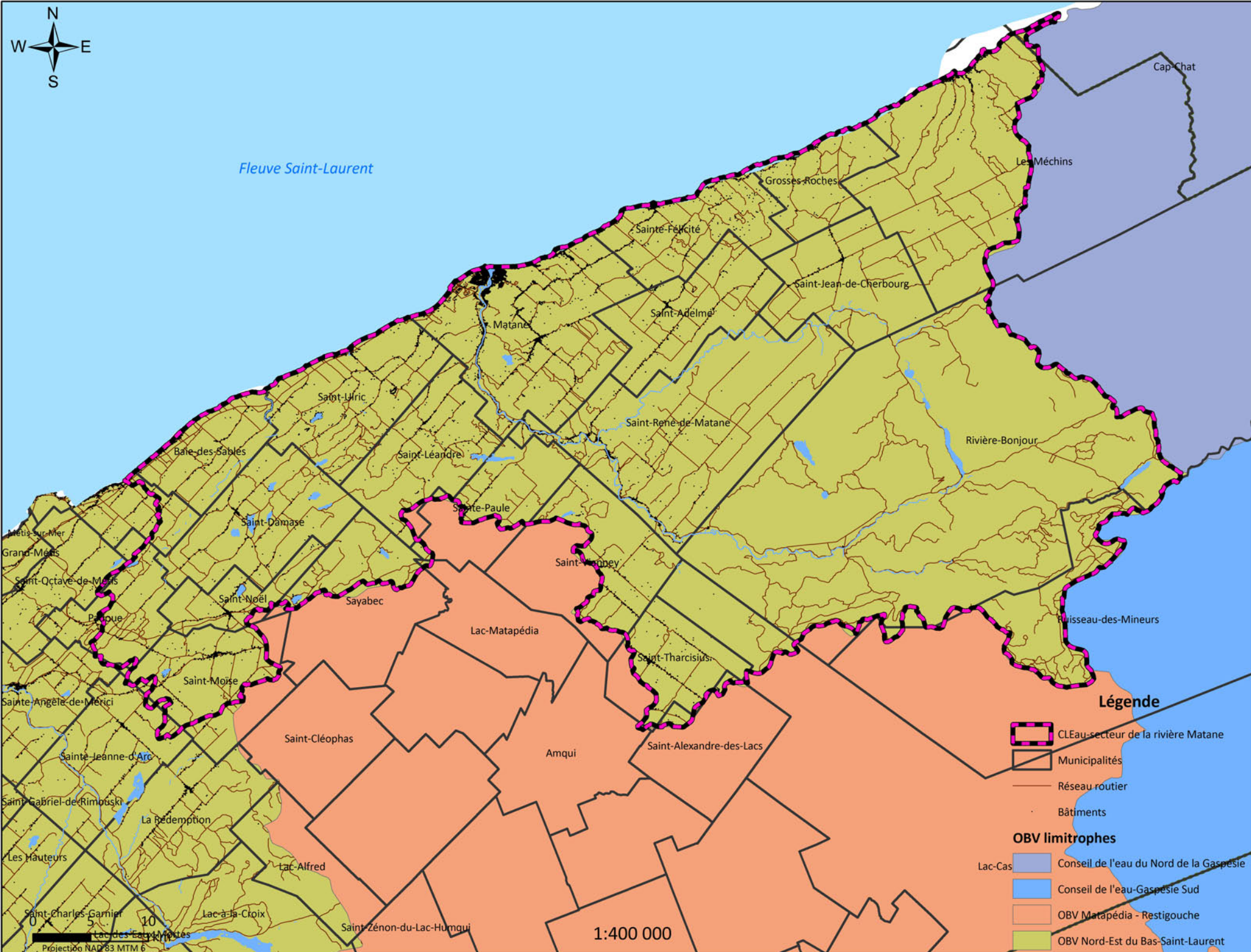












Fleuve Saint-Laurent



**Légende**

-  CL Eau secteur de la rivière Matane
-  Municipalités
-  Réseau routier
-  Bâtiments
- OBV limitrophes**
-  Lac-Cas Conseil de l'eau du Nord de la Gaspésie
-  Conseil de l'eau-Gaspésie Sud
-  OBV Matapédia - Restigouche
-  OBV Nord-Est du Bas-Saint-Laurent

1:400 000

0 5 10  
Kilomètres  
Projection NAD 83 MTM 6